TUNEL - SECCION TRANSVERSAL SECTOR 1
Esc.: 1:50

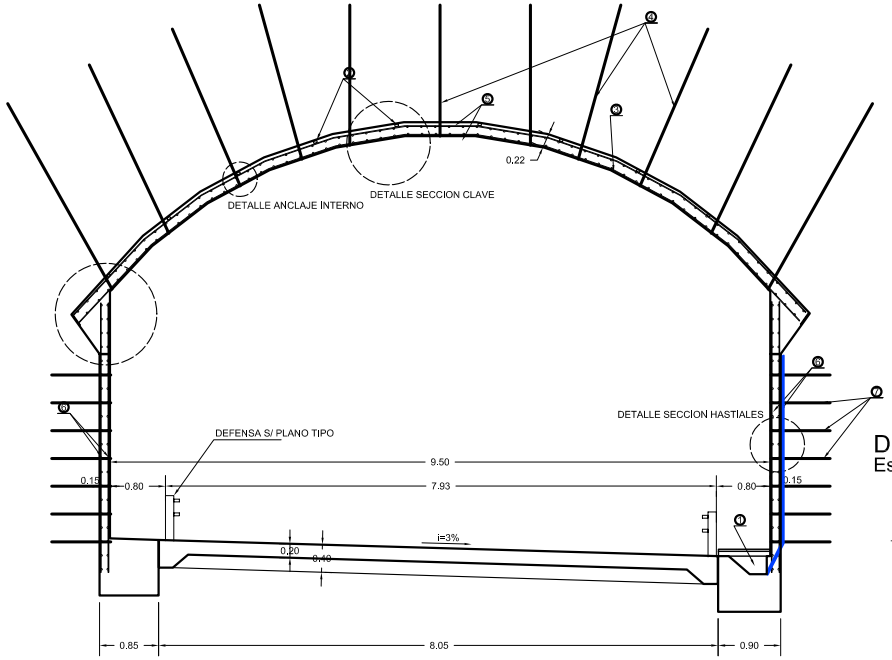

- (1) DESAGÜE
- (2) MADERA BLANDA e=0.03m.
- (3) HORMIGON TIPO H-30 e=0.20m.
- (4) ANCLAJES Ø20 L=VARIABLE
- (5) # 15x15 Ø8 AMBAS CARAS
- (6) # 15x15 Ø6 AMBAS CARAS
- (7) ANCLAJES CORTOS L=1.00m.

ESCALAS GRAFICAS

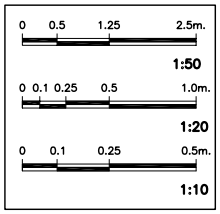

VISTA SUPERIOR
Esc.: 1:20

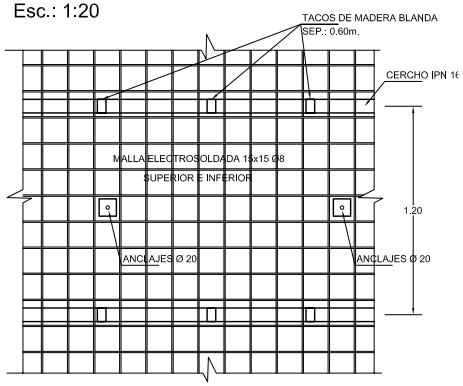

DETALLE SECCION HASTIALES
Esc.: 1:10

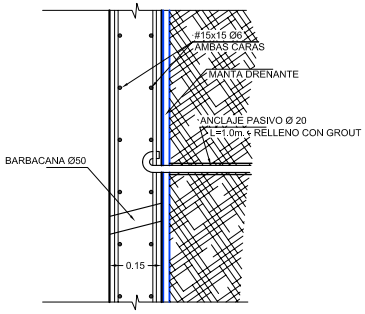

DETALLE INICIO CLAVE
Esc.: 1:10

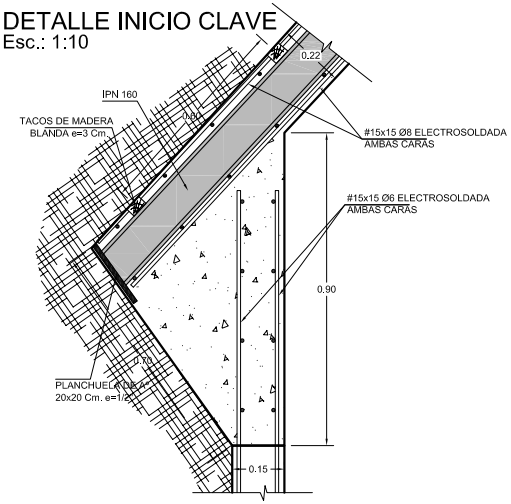

DETALLE ANCLAJE EXTERNO
Esc.: 1:10

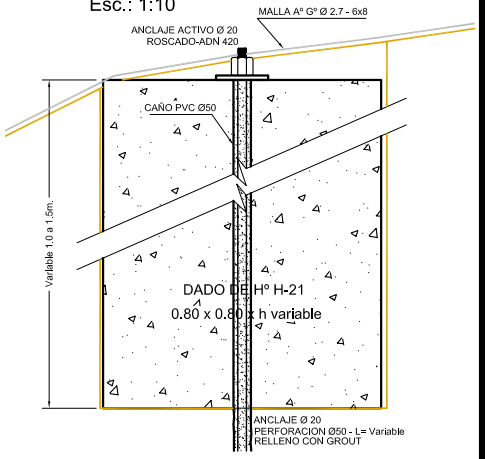

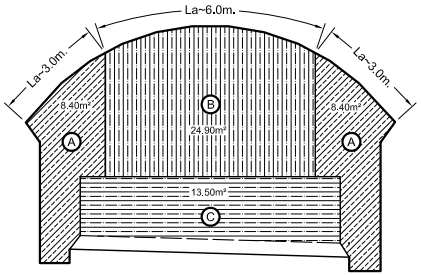

EXCAVACION

- (A) PRIMERA ETAPA
- (B) SEGUNDA ETAPA
- (C) TERCERA ETAPA

AVANCE 1.20 m.

DETALLE SECCION TRANSVERSAL
Esc.: 1:10

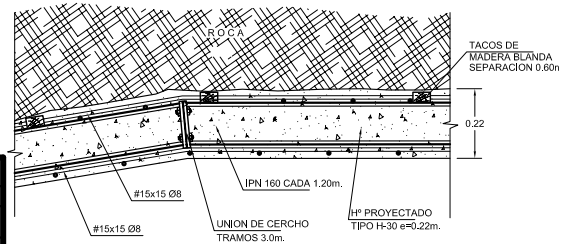

ANCLAJE INTERNO
Esc.: 1:5

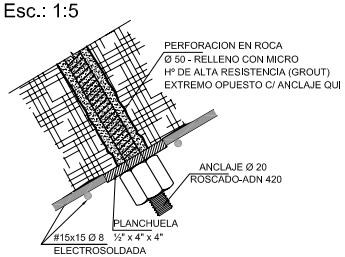

DETALLE ANCLAJE PASIVO PARA MALLA
Esc.: 1:10

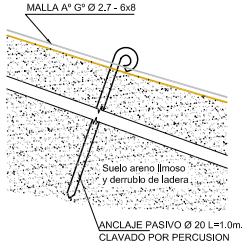

DIRECCION PROVINCIAL DE VIALIDAD
TUCUMAN
DPV T
DEPARTAMENTO ESTUDIOS Y PROYECTOS
DIVISION ESTRUCTURAS

OBRA : MEJORAMIENTO RUTA PROVINCIAL Nº 307
RUTA: PROVINCIAL Nº 307
TRAMO: EL INDIO - LA ANGOSTURA
SECCION: VARIANTE Km 30.5 - FIN DEL MUNDO

LAMINA FM.DR.T3
ESCALA 1:50 - 1:20 - 1:10

TUNEL SECTOR 2 - CORTE - DETALLES

ESTUDIO :	PROYECTO :	DIBUJO :
Diciembre 2004	Ing Adolfo Rodriguez	C. Cano Navotny